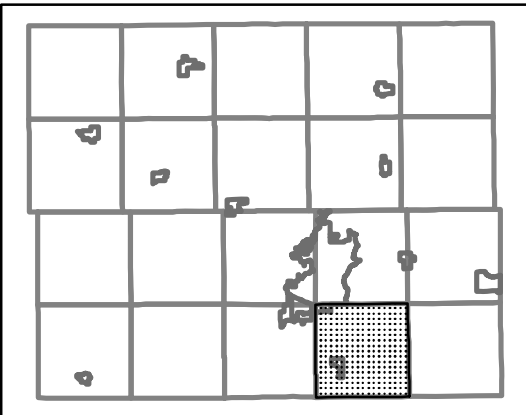



# Hudson Township

THIS MAP IS A COMPILATION OF INFORMATION AND DATA IN DOUGLAS COUNTY OFFICES AND IS NOT A SURVEY. THIS DRAWING IS TO BE USED FOR REFERENCE PURPOSES ONLY AND THE COUNTY IS NOT RESPONSIBLE FOR INACCURACIES HEREIN CONTAINED.

THE WATER FEATURES AND ROAD CENTERLINES SHOWN HEREON ARE BASED ON AERIAL PHOTOGRAPHY DATED APRIL 1996. THE AERIAL PHOTO, IF PRESENT, IS FROM THE US DEPARTMENT OF AGRICULTURE, FARM SERVICES AGENCY, AERIAL PHOTOGRAPHY FIELD OFFICE, 2003.



- Legend
- Stream
- Road CL
- Cities
- Parcels
- Plats



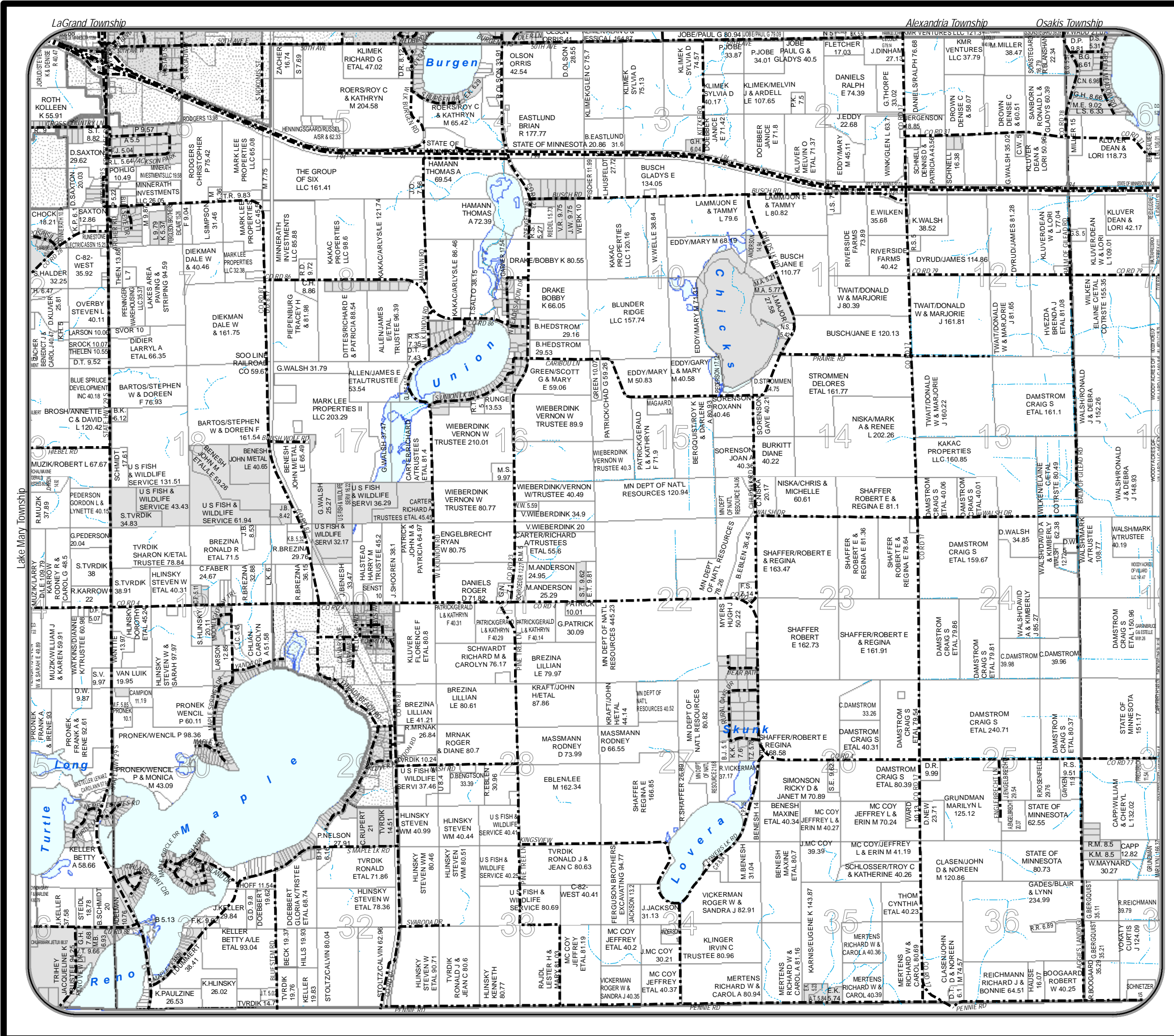
### DISCLAIMER STATEMENT

**LIMITATIONS:** Although extensive effort has been made to produce error free and complete data, all geographic information has limitations due to the scale, resolution, date and interpretation of the original source materials. You should consult available data documentation (metadata) for these particular data to determine their limitations and the precision to which they depict distance, direction, location or other geographic characteristics. These data may be subject to periodic change without prior notification. **NO WARRANTY:** Douglas County makes no representation or warranties, express or implied, with respect to the use or reuse of data provided herewith, regardless of its format or the means of its transmission. **THE DATA ARE PROVIDED "AS IS" WITH NO GUARANTEE OR REPRESENTATION ABOUT THE ACCURACY, CURRENCY, SUITABILITY, PERFORMANCE, MERCHANTABILITY, RELIABILITY, OR FITNESS OF THIS DATA FOR ANY PARTICULAR PURPOSE.**

**LIABILITY:** The user assumes the entire risk as to the results of the use of these data. Douglas County is not responsible for any interpretation or conclusions based on these data made by those who acquire or use it. Douglas County shall not be liable for any direct, indirect, special, incidental, compensatory or consequential damages or third party claims resulting from the use of these data, even if Douglas County has been advised of the possibility of such potential loss or damage. In States that do not allow the exclusion or limitation of incidental or consequential damages, you may not use these data.

**REDISTRIBUTION CONDITIONS:** In obtaining these data from Douglas County, it is understood that you and/or your organization have the right to use them for any internal purpose. If you modify them, you should document those changes in a metadata record that should accompany all redistributed data. If you transmit or provide these data in any form to another user, a copy of this disclaimer and all documentation provided with the original data set including the full metadata record MUST accompany the data.

**DATA DELIVERED ON ELECTRONIC MEDIA:** If these data have been requested from Douglas County on magnetic media, CD-ROM or any other physical media, Douglas County will deliver this product in the computer-readable format agreed upon with the requestor. Douglas County will re-issue these data if they are determined unreadable by correctly adjusted computer input devices, or when the medium is delivered in a damaged condition. Requests for re-issue of this digital data product must be made within 30 days of the date shipped from Douglas County.



LaGrand Township Alexandria Township Osakis Township

Lake Mary Township