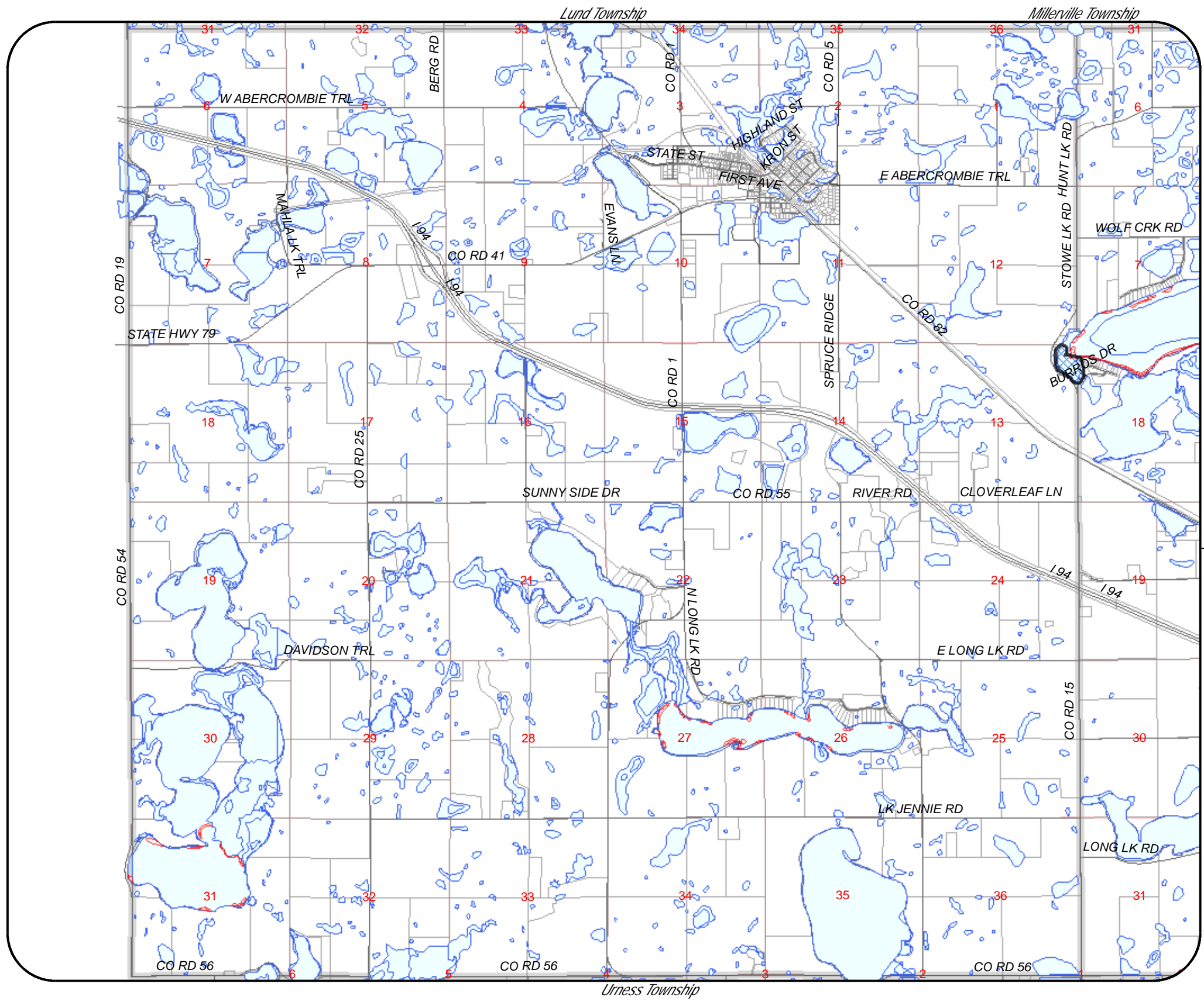











Evansville Township

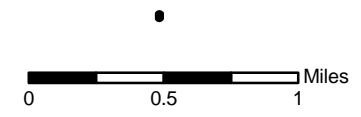
DOUGLAS COUNTY SENSITIVE FEATURES

AQUATIC RESOURCES



The items shown on this map are generalizations of areas where closer inspections need to be made to determine if the sensitive features are in your area of interest.

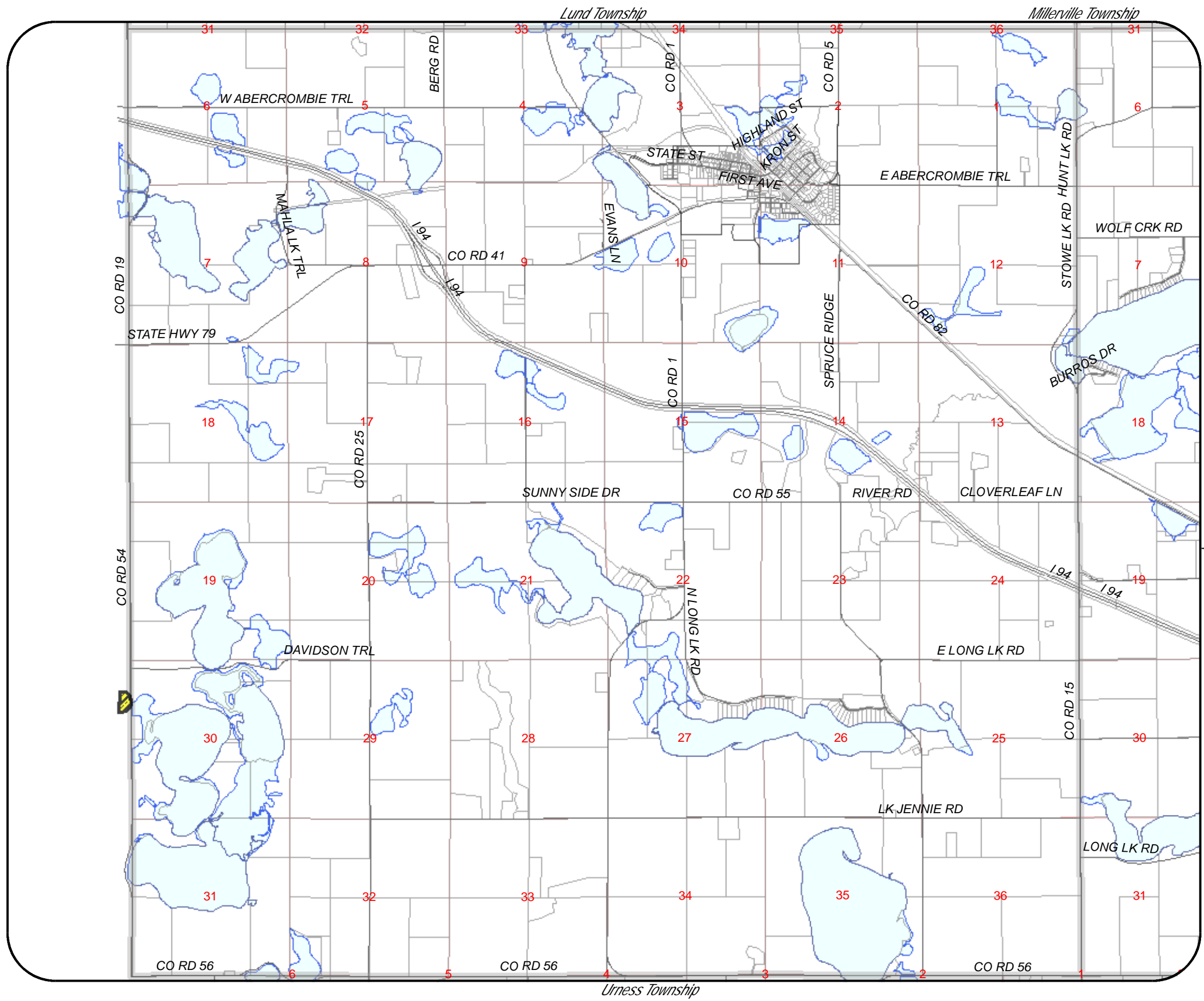
-  Fish Spawning Areas
-  Aquatic Vegetation
-  Wetlands
-  Townships
-  Jurisdictions
-  Parcels
-  PWI
-  Roads
-  Sections



Brandon Township

Disclaimer Statement
Douglas County makes no representation or warranties, express or implied, with respect to the use or reuse of data provided herewith, regardless of its format or the means of its transmission. THE DATA ARE PROVIDED "AS IS" WITH NO GUARANTEE OR REPRESENTATION ABOUT THE ACCURACY, CURRENCY, SUITABILITY, PERFORMANCE, MERCHANTABILITY, RELIABILITY, OR FITNESS OF THIS DATA FOR ANY PARTICULAR PURPOSE. Douglas County shall not be liable for any direct, indirect, special, incidental, compensatory or consequential damages or third party claims resulting from the use of these data, even if Douglas County has been advised of the possibility of such potential loss or damage. These data may not be used in states that do not allow the exclusion or limitation of incidental or consequential damages.

Evansville Township



DOUGLAS COUNTY SENSITIVE FEATURES

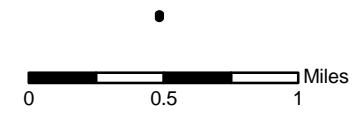
HABITAT

The items shown on this map are generalizations of areas where closer inspections need to be made to determine if the sensitive features are in your area of interest.

- Townships
- Jurisdictions
- Parcels
- PWI
- Roads
- Sections

MN BIOLOGICAL SURVEY Biodiversity Significance

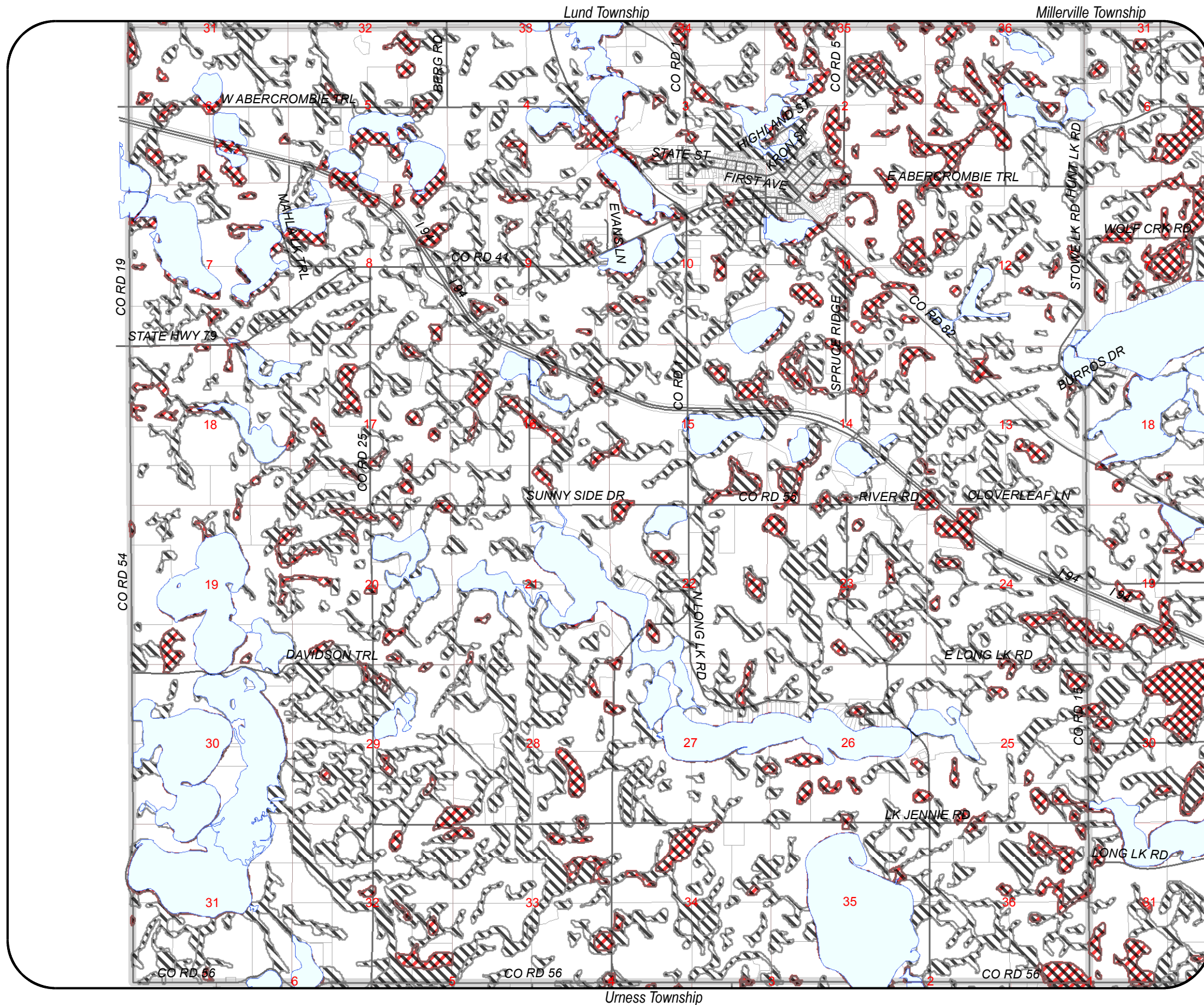
- High
- Moderate



Brandon Township

Disclaimer Statement
Douglas County makes no representation or warranties, express or implied, with respect to the use or reuse of data provided herewith, regardless of its format or the means of its transmission. THE DATA ARE PROVIDED "AS IS" WITH NO GUARANTEE OR REPRESENTATION ABOUT THE ACCURACY, CURRENCY, SUITABILITY, PERFORMANCE, MERCHANTABILITY, RELIABILITY, OR FITNESS OF THIS DATA FOR ANY PARTICULAR PURPOSE. Douglas County shall not be liable for any direct, indirect, special, incidental, compensatory or consequential damages or third party claims resulting from the use of these data, even if Douglas County has been advised of the possibility of such potential loss or damage. These data may not be used in states that do not allow the exclusion or limitation of incidental or consequential damages.

Evansville Township

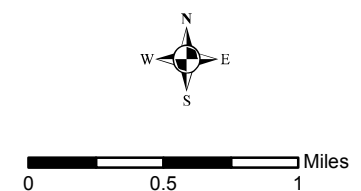


DOUGLAS COUNTY SENSITIVE FEATURES

SHALLOW GROUNDWATER

The items shown on this map are generalizations of areas where closer inspections need to be made to determine if the sensitive features are in your area of interest.

- PWI
- Hydric Soils
- Shallow Soils
- Townships
- Jurisdictions
- Parcels
- PWI
- Roads
- Sections



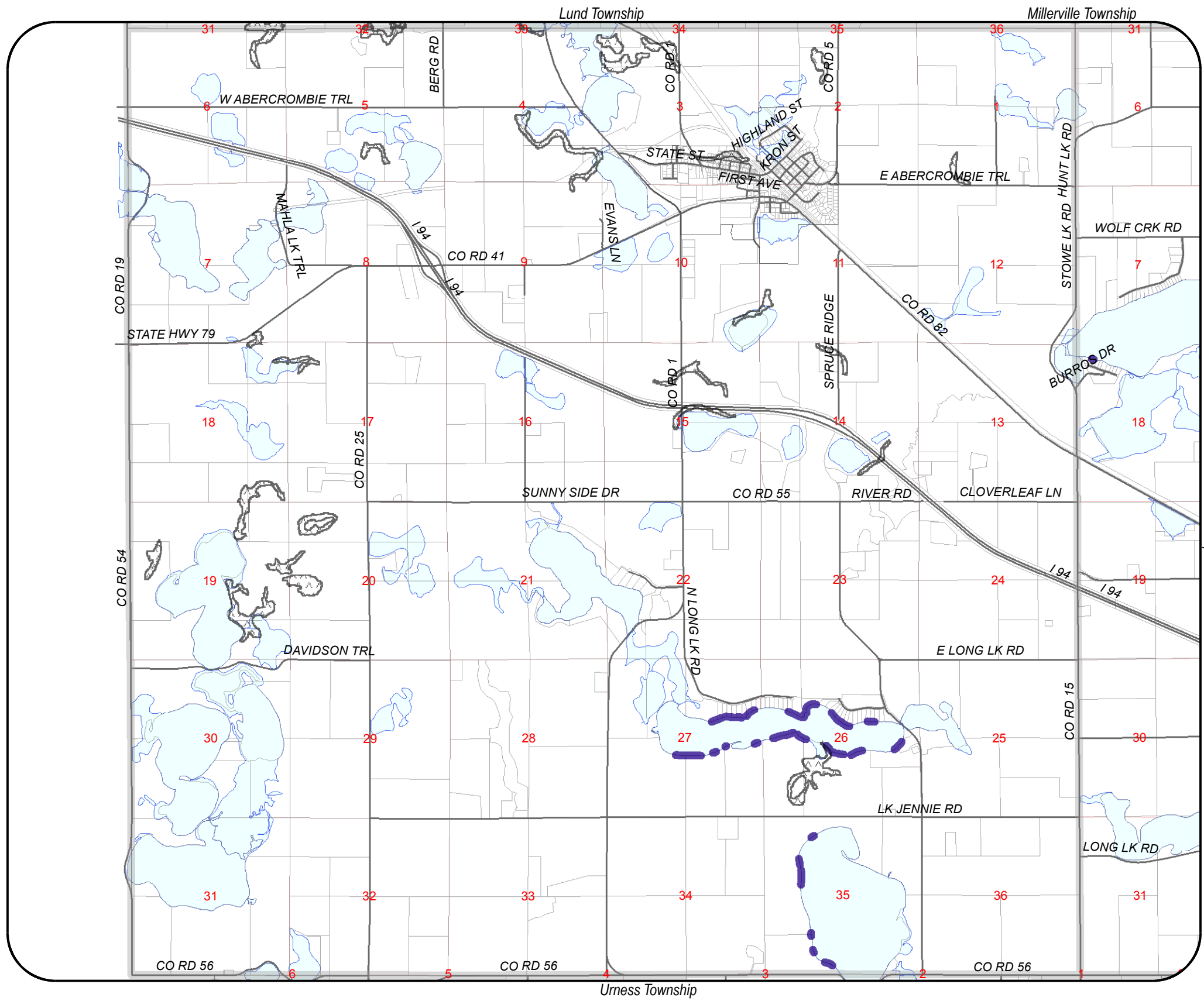
Brandon Township

Disclaimer Statement
 Douglas County makes no representation or warranties, express or implied, with respect to the use or reuse of data provided herewith, regardless of its format or the means of its transmission. THE DATA ARE PROVIDED "AS IS" WITH NO GUARANTEE OR REPRESENTATION ABOUT THE ACCURACY, CURRENCY, SUITABILITY, PERFORMANCE, MERCHANTABILITY, RELIABILITY, OR FITNESS OF THIS DATA FOR ANY PARTICULAR PURPOSE. Douglas County shall not be liable for any direct, indirect, special, incidental, compensatory or consequential damages or third party claims resulting from the use of these data, even if Douglas County has been advised of the possibility of such potential loss or damage. These data may not be used in states that do not allow the exclusion or limitation of incidental or consequential damages.

Evansville Township

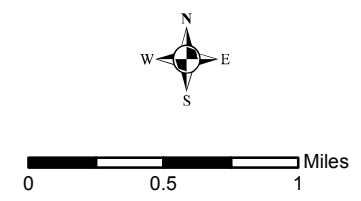
DOUGLAS COUNTY SENSITIVE FEATURES

TOPOGRAPHY



The items shown on this map are generalizations of areas where closer inspections need to be made to determine if the sensitive features are in your area of interest.

- Steep Slopes
- Bluffs
- Townships
- Jurisdictions
- Parcels
- PWI
- Roads
- Sections



Brandon Township

Disclaimer Statement
 Douglas County makes no representation or warranties, express or implied, with respect to the use or reuse of data provided herewith, regardless of its format or the means of its transmission. THE DATA ARE PROVIDED "AS IS" WITH NO GUARANTEE OR REPRESENTATION ABOUT THE ACCURACY, CURRENCY, SUITABILITY, PERFORMANCE, MERCHANTABILITY, RELIABILITY, OR FITNESS OF THIS DATA FOR ANY PARTICULAR PURPOSE. Douglas County shall not be liable for any direct, indirect, special, incidental, compensatory or consequential damages or third party claims resulting from the use of these data, even if Douglas County has been advised of the possibility of such potential loss or damage. These data may not be used in states that do not allow the exclusion or limitation of incidental or consequential damages.